MAP OF THE
CITY OF CALGARY


Scale - 2 Inches = 1 Mile

Exhibit - 1 -

Shows areas in acres of the City prior to, 1907, 1910 & 1911-12 and subsequent to those dates. Of the said area the acreage suitable & available for sub-division. Also centre of City as adopted viz:- Intersection of centres of 8th Avenue and Centre Street. Also circles of. 1, 1½, 2, & 2½ Miles radii from said centre.

Northerly Boundary of T 24 · R1 · W5th

City Limits


31
32
33
34
35
36
30
29
28
27
26
25
19
20
21
22
23
24
18
17
16
15
14
13
7
8
9
10
11
12
6
5
4
3
2
1
2½ Miles
2 Miles
1½ Miles
1 Mile
Bow River
Centre of Calgary
Elbow River
C.P.R. Irrigation Canal
City Limits
City Limits
City Limits

MAP OF THE
CITY OF CALGARY


Scale - 2 Inches = 1 Mile

Exhibit - - 1 - -

Shows areas in acres of the City prior to, 1907, 1910 & 1911-
to those dates. Of the said area the acreage suitable & available for sub-div
City as adopted viz:- intersection of centres of 8th Avenue and Ce
also circles of. 1, 1½, 2, & 2½ Miles radii from said centre.

Northerly Boundary of T 24 · R1 · W5th M

City Limits



MAP OF THE
CITY OF CALGARY

Scale - 2 Inches = 1 Mile

Shows areas in acres of the City prior to 1907, 1910 & 1911-12 and subsequent to those dates. Of the said area the acreage suitable & available for sub-division. Also centre of City as adopted viz:- Intersection of centres of 8th Avenue and Centre Street. Also circles of 1, 1½, 2, & 2½ Miles radii from said centre.

Northerly Boundary of T 24 · R1 · W5th

City Limits




VD

		TOTAL AREA	AREA AVAILABLE FOR SUBDIVISION. 1618 Ac.
Incorporated prior to 1907	—	1740 Ac	
Calgary " by Chap. 32 - 1907	—	6064 Ac. 7804 Ac	4992 - 6610 Ac
" Chap. 28 - 1910		15720 Ac. 23524 "	15054 - 21664 -
" Chap. 62 - 1911-1912		2800 Ac. 26324 -	2170 - 23834 -

23834 Ac. Less 1336 Ac. made up as follows.

R of W. Yards &c. C.N.R. & G.T.P.	180 Ac
Educational Sites, Public & Separate Schools & Colleges	156 -
Business Blocks, Warehouses &c.	340 -
Future Parks & Playgrounds say	660
	1336 Ac

23834 - 1336 Ac = 22498 Ac.



LEGEND

		TOTAL AREA	AREA
	Shows Calgary as Incorporated prior to 1907 —	1740 Ac	
	Shows addition to Calgary " by Chap. 32 - 1907 —	6064 Ac.	7804 Ac.
	" " " Chap. 28 - 1910	15720 Ac.	23524 "
	" " " Chap. 62 - 1911-1912	2800 Ac.	26324 "

1

1.

74-169. 918.1

1-816-169-74

14

[1974-169-918-001-001]

May 23/17
24 14

[19